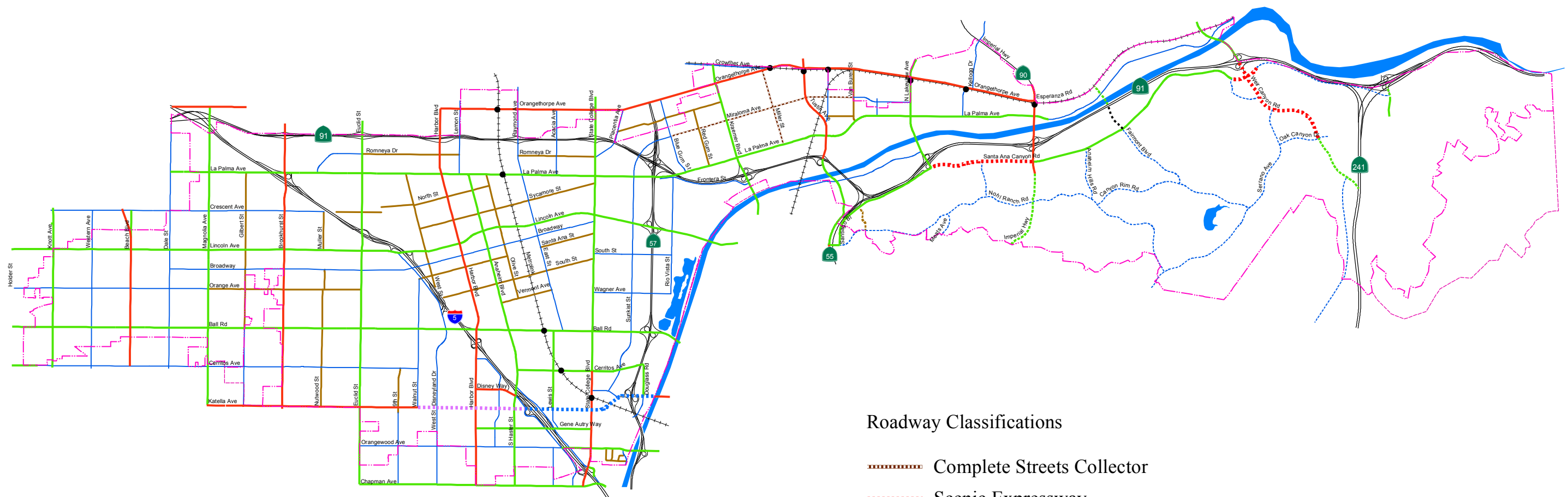

















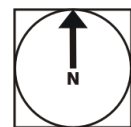


# Planned Roadway Network




## Roadway Classifications

-  Complete Streets Collector
-  Scenic Expressway
-  Resort Smartstreet
-  Stadium Area Smartstreet
-  Major Arterial
-  Primary Arterial
-  Hillside Primary Arterial
-  Collector Street
-  Hillside Collector Street
-  Secondary Arterial
-  Hillside Secondary Arterial
-  Passenger & Commuter Rail
-  Right-of-Way Reserve
-  Freeway/Tollroad
-  Future Passenger Rail Grade Separations
-  City Boundary
-  Sphere-of-Influence



Adopted: May 25, 2004  
Revised: March 17, 2016



## City of Anaheim

General Plan Program