




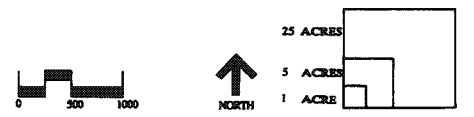
SPECIFIC PLAN AREA

**NORTHEAST AREA SPECIFIC PLAN**

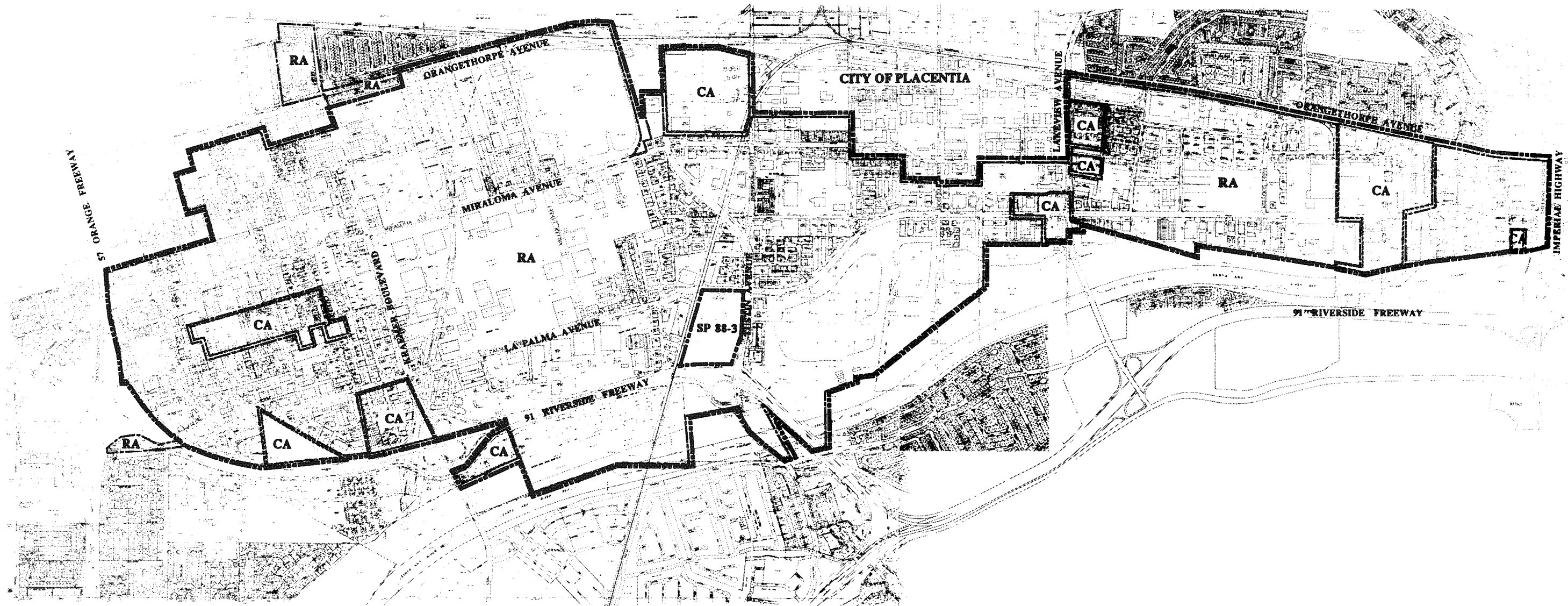
ANAHEIM REDEVELOPMENT AGENCY




-  SPECIFIC PLAN AREA \*
-  CANYON AREA
-  REDEVELOPMENT AREA

\* APPENDIX 5.2. LEGAL DESCRIPTION, CONTAINS A COMPLETE DESCRIPTION OF ALL LAND INCLUDED IN THE SPECIFIC PLAN AND BOUND BY THIS DOCUMENT. SPECIFIC PLAN SP 88-3 IS NOT INCLUDED IN THE NORTHEAST AREA SPECIFIC PLAN AREA. HOWEVER, THOSE CANYON AREA PARCELS NOT A PART OF THE ALPHA REDEVELOPMENT PROJECT ARE INCLUDED IF THEY FALL WITHIN THE SPECIFIC PLAN BOUNDARY DELINEATED ON THIS EXHIBIT.



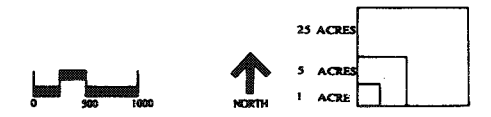
Revised  
Exhibit #2

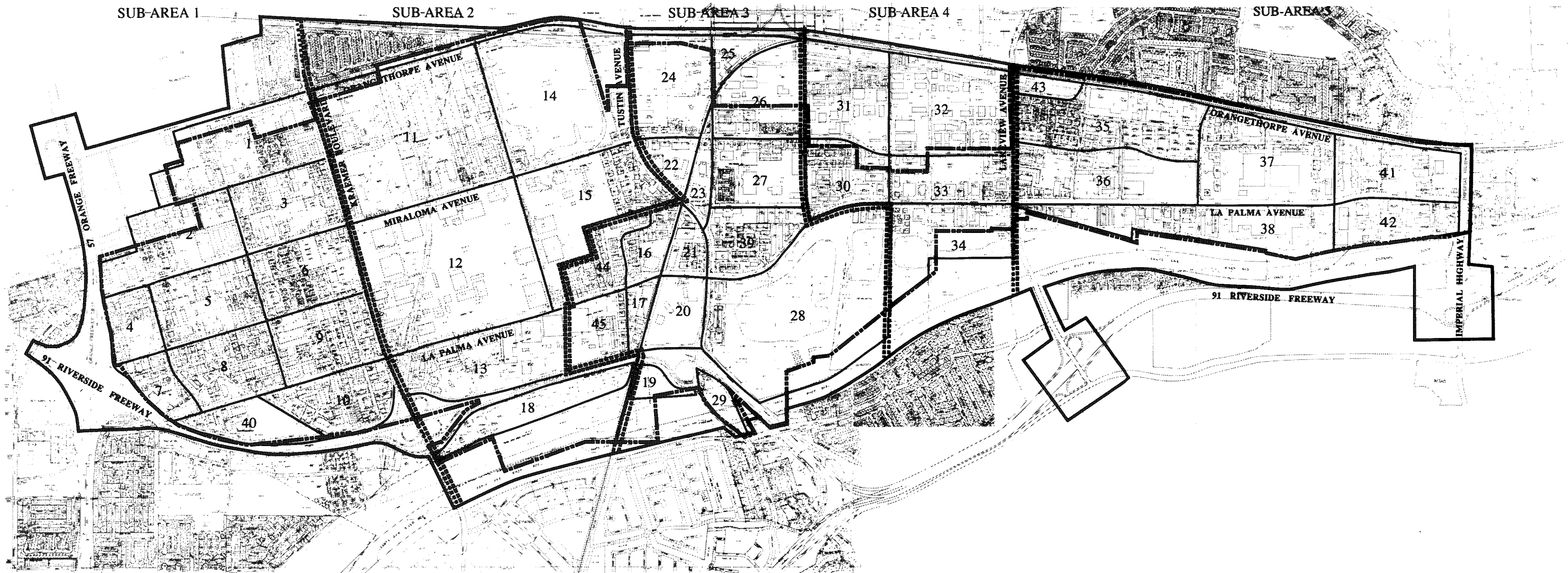


-  SPECIFIC PLAN AREA
- CA  CANYON AREA
- RA  REDEVELOPMENT AREA





SPECIFIC PLAN AREA

**NORTHEAST AREA SPECIFIC PLAN**  
**ANAHEIM REDEVELOPMENT AGENCY**





PLANNING AREA  
 TRAFFIC ANALYSIS ZONES (TZ)  
 PLANNING SUB-AREAS (PSA)  
**NORTHEAST AREA SPECIFIC PLAN**  
 ANAHEIM REDEVELOPMENT AGENCY

-  SPECIFIC PLAN AREA
-  TRAFFIC ANALYSIS ZONES (TZ)
-  PLANNING SUB-AREA BOUNDARIES (PSA)
-  PLANNING AREA

