

City of Anaheim
Department of Public Works – Engineering
Public Laserfiche Search Procedure

All Public Works, Engineering Record Drawings are available for customers to research and download on our public site at www.anaheim.net/records

Grading Plan and WQMP Report

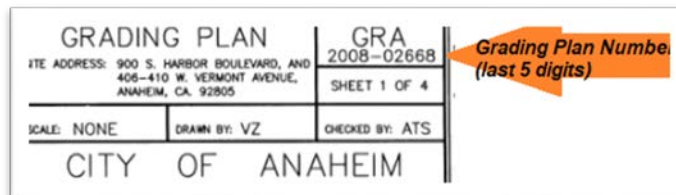
1. Search within the “Search Grading Plans” link under the Public Works Department section.



2. Begin your research by entering information in at least one search field. To narrow your search, you may fill in more than one field. In the **Street** field, ensure to omit street direction (N., North, etc.) and street suffix (Ave., Dr., Cir., etc.). Example: To search for all grading plans and WQMP reports for **900 S. Harbor Blvd.**, search by **House Number** and **Street** as shown in the screenshot below:

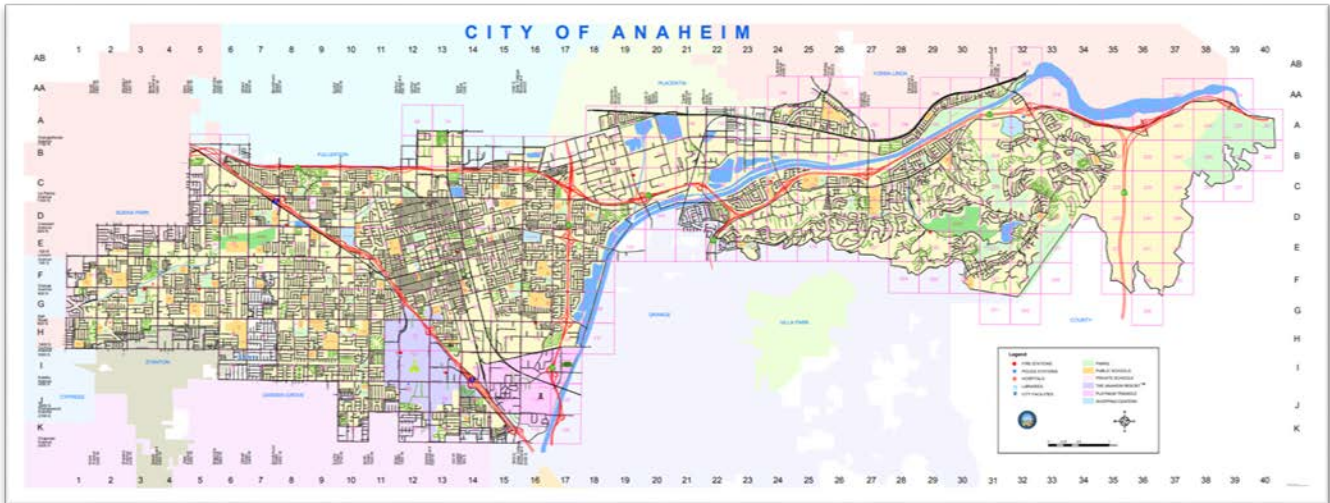
A screenshot of a search form for grading plans. The form has several input fields: "District (3 DIGITS)", "Grading Plan Number (5 DIGITS)", "Year", "House Number" (with "900" entered), "Street" (with "HARBOR" entered), "Tract Number (5 DIGITS)", and "Grading Plan Type" (a dropdown menu). There are "Search" and "Reset" buttons at the bottom. The "House Number" and "Street" fields are highlighted with orange boxes.

Grading Plan Number – Located on the bottom right corner of the plan.



District Number – To identify the District Number:

- <https://gis.anaheim.net/citykeymap.pdf>
 - Zoom into the area of Anaheim you are researching to locate the District Number (pink #)




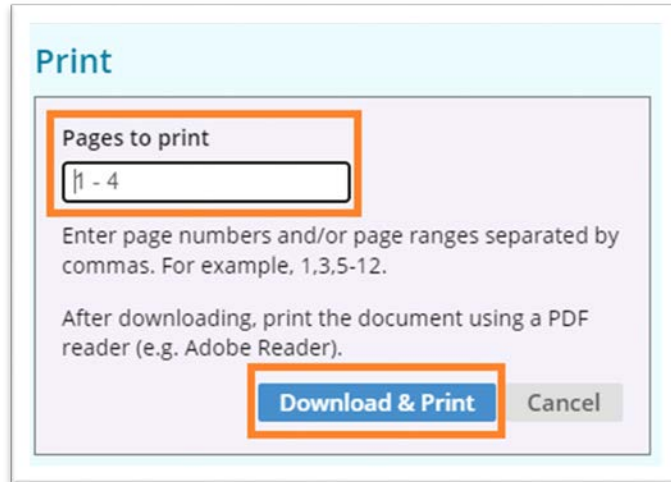
OR

- <https://gis.anaheim.net/ParcelInfo/Disclaimer.aspx>
 - Search by address to identify the City Mapping District

A screenshot of the City of Anaheim Parcel Info website. The search bar contains "200 S ANAHEIM BLVD" and the search results show "200 S ANAHEIM BLVD / APN 037-014-33". The results table includes various details such as City, ZIP Code, and Districts. The City Mapping District is highlighted with a pink box and an orange arrow pointing to the number 83.

General Info	Zoning/Land Use	Public Works	Links
Addresses on this parcel			
			200 S ANAHEIM BLVD
			208 S ANAHEIM BLVD
			208 S ANAHEIM BLVD #A
			208 S ANAHEIM BLVD #B
			210 S ANAHEIM BLVD
City			Anaheim
ZIP Code			92805
Annexation Date			None
Approximate Area			3.07 acres
Approximate Elevation			160 feet
Latitude / Longitude			33° 50' 4.67" N / 117° 54' 45.89" W
State Plane Coordinates			6056744 E / 2251349 N
Thomas Guide Page / Grid			768 / J5
USGS 7.5' Quadrangle			Anaheim
Watershed			Los Alamitos/East Garden Grove/Bolsa Chica
Census Tract			873
Elementary School District			Anaheim City School District
Congressional District			46
State Senate District			34
State Assembly District			69
City Mapping District			83 (S, R-10-W)
Neighborhood Council District			Central

3. Select the document you wish to view and download. To view in a larger format, print, or save a copy, click on the  icon. Specify the range of pages you wish to download then click **Download & Print**. This will download the document as a PDF.



Improvement Plan (Street, Sewer, Storm Drain, etc.)


1. Search within the “Search Improvement Plans by Type” OR “Search All Improvement Plans” links under the Public Works Department section.



2. Begin your research by entering information in at least one search field. To narrow your search, you may fill in more than one field. In the **Street** and **Cross Street** fields, ensure to omit street direction (N., North, etc.) and street suffix (Ave., Dr., Cir., etc.).

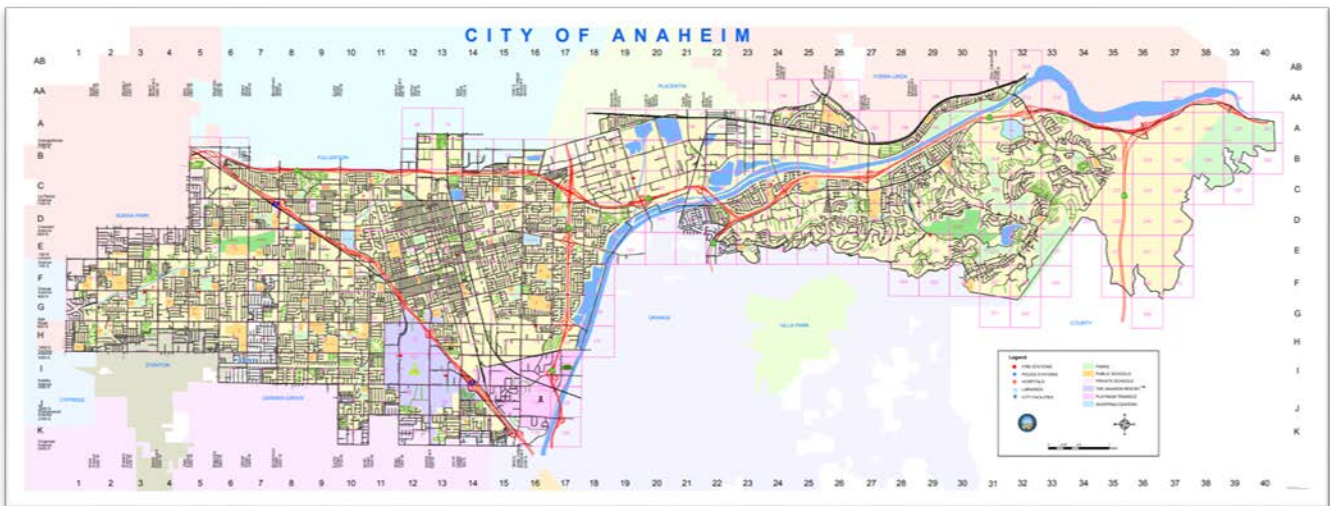
Search Improvement Plans by Type	Search All Improvement Plans
<p>This link allows user to search by specific types of plans. Example: To search for all Street Improvement Plans for S. Harbor Blvd. at the intersection of W. Vermont Ave., search by Street and Cross Street as shown in the screenshot below:</p>	<p>This link allows user to search all improvements plan types at once. Example: To search for all Improvement Plans for S. Harbor Blvd. at the intersection of W. Vermont Ave., search by Street and Cross Street as shown in the screenshot below:</p>
<p>Menu Number: 02 - Street Plans</p> <p>District: <input type="text"/></p> <p>Improvement Plan Number: <input type="text"/></p> <p>RCP Number: <input type="text"/></p> <p>Tract Number: <input type="text"/></p> <p>Improvement Plan Type: <input type="text"/></p> <p>Street: HARBOR</p> <p>Cross Street: VERMONT</p> <p>Search <input type="button"/> Reset <input type="button"/></p>	<p>District (3 DIGITS): <input type="text"/></p> <p>Improvement Plan Number: <input type="text"/></p> <p>RCP Number (5 DIGITS): <input type="text"/></p> <p>Tract Number (6 DIGITS): <input type="text"/></p> <p>Improvement Plan Type: <input type="text"/></p> <p>Street: HARBOR</p> <p>Cross Street: VERMONT</p> <p>Search <input type="button"/> Reset <input type="button"/></p>

RCP Number (may also be called the SP Number) and **Improvement Plan Number** – Located on the bottom right corner of the plan. Substructure maps indicate Improvement Plan Numbers in red text as “PL#” or “P#”.



District Number – To identify the District Number:

- <https://gis.anaheim.net/citykeymap.pdf>
 - Zoom into the area of Anaheim you are researching to locate the District Number (pink #)




OR

- <https://gis.anaheim.net/ParcelInfo/Disclaimer.aspx>
 - Search by address to identify the City Mapping District

A screenshot of the City of Anaheim Parcel Info website. The page shows a search bar with the address "200 S ANAHEIM BLVD" entered. Below the search bar, the results for "Addresses" are displayed, with "200 S ANAHEIM BLVD (APN 037-014-33)" highlighted. To the right, a table of "General Info" is shown, listing various details about the parcel. The "City Mapping District" is highlighted in orange, and an orange arrow points to the value "83 (S, R-10-W)".

General Info		Zoning/Land Use	Public Works	Links
Addresses on this parcel	200 S ANAHEIM BLVD 208 S ANAHEIM BLVD 208 S ANAHEIM BLVD #A 208 S ANAHEIM BLVD #B 210 S ANAHEIM BLVD			
City	Anaheim			
ZIP Code	92805			
Annexation Date	None			
Approximate Area	3.07 acres			
Approximate Elevation	160 feet			
Latitude / Longitude	33° 50' 4.67" N / 117° 54' 45.89" W			
State Plane Coordinates	6056744 E / 2251349 N			
Thomas Guide Page / Grid	768 / J5			
USGS 7.5' Quadrangle	Anaheim			
Watershed	Los Alamitos/East Garden Grove/Bolsa Chica			
Census Tract	873			
Elementary School District	Anaheim City School District			
Congressional District	46			
State Senate District	34			
State Assembly District	69			
City Mapping District	83 (S, R-10-W)			
Neighborhood Council District	Central			

3. Select the document you wish to view and download. To view in a larger format, print, or save a copy, click on the  icon. Specify the range of pages you wish to download then click **Download & Print**. This will download the document as a PDF.

